



Commonwealth of Kentucky

County Election Planning Report

Corrected
12/22/25

County Name	
ADAIR	
Election	
2026 ELECTION	
Person Completing this Form	
Name	LISA GREER
Title	CLERK
Phone	270-384-2801

For in-person voting on Election Day, the County Board of Elections will (check one):

- ☒ Consolidate precincts and precinct election officers (Requires Form SBE 74);
- ☐ Utilize the same consolidation plan that was used in a previous election (Requires previous Form SBE 74); or
- ☒ Open all existing precincts.

Excused in-person absentee voting will occur (check one):

- ☒ Within the County Clerk's office; or
- ☐ In another location within the county (Requires Form SBE 74).

No-excuse in-person absentee voting will occur (check one):


- ☐ Within the County Clerk's office; or
- ☒ In another location within the county (Requires Form SBE 74).

Absentee ballot drop-boxes will be located (minimum of one location required):

ADAIR COUNTY CLERKS OFFICE, 424 PUBLIC SQUARE, STE3, COLUMBIA KY 42728

I have attached:

- ☒ All required Form SBE 74 sheets
- ☒ Relevant Maps
- ☒ Supplemental Narrative


Signature

12/23/2025

Date



Commonwealth of Kentucky

Petition to Consolidate Precincts and Precinct Election Officers

County Name	
ADAIR	
Election	Dates of Voting
PRIMARY	5/6,5/7,5/8,5/11,5/12,5/13
Person Completing this Form NOV 3, 2026	
Name	LISA GREER
Title	CLERK
About Voting Location	
Example: Tulip Poplar High, 123 Main Street, County High School	
Name	ADAIR CO CLERKS OFFICE
Address	424 PUBLIC SQUARE, STE3,COLUMBIA
Type	EXCUSED IN PERSON VOTING
Number of Parking Spaces	Sufficient Parking Spaces?
40	YES
Voting Equipment to be Used	
Number	Type of equipment
1	VERITY SCAN
1	VERITY DUO

Precincts in Voting Location	
Precinct name	Number of registered voters
WHITE OAK	481
EUNICE PELLINGTON	751
LITTLE CAKE	576
EAST COLUMBIA	840
OZARK	695
S CO HARMONY	899
GLENSFORK	1092
GRADYVILLE	706
SPARKSVILLE	754
S COL #2	769

Narrative Plan (please attach additional sheets if needed)
1.) Why is this consolidation of these precincts desirable? <input checked="" type="checkbox"/> This is the same plan used in the last election <p>This is the same location we have always used since this method of voting was established. Voters know location and are custom to using this location for Excused-in person voting. Located in the middle of the county.</p>
2.) In what manner will Precinct Officers be assigned? <input checked="" type="checkbox"/> This location will be fully staffed with election officials <p>Location will be staffed by deputy clerks</p>
3.) How will the voting location be publicized to voters? How will the location be noted as a "Vote Center?" <p>Newspaper, Radio, online magazine, paper, website, state website</p>
4.) How will the voting location serve as a focal point to meet the needs of a diverse community? <p>Only location ever been used. Located in the center of the county.</p>

Attachment

Milltown	805
West Columbia	1140
Cane Valley	1267
Knifley	803
North Columbia	937
Hurt	1052



Commonwealth of Kentucky

Petition to Consolidate Precincts and Precinct Election Officers

County Name	
ADAIR	
Election	Dates of Voting
No Excuse	PRIMARY 5/14/5/15,5/16 NOV 8 2023
Person Completing this Form	
Name	LISA GREER
Title	CLERK
About Voting Location	
Example: Tulip Poplar High, 123 Main Street, County High School	
Name	ADAIR CO COURTHOUSE ANNEX BASEMENT
Address	424 PUBLIC SQ, STE3, COLUMBIA KY
Type	NO EXCUSE ABSENTEE EARLY
Number of Parking Spaces	Sufficient Parking Spaces?
40	YES
Voting Equipment to be Used	
Number	Type of equipment
2	VERITY SCAN
1	VERITY DUO
3	VERITY PRINT

Precincts in Voting Location	
Precinct name	Number of registered voters
WHITE OAK	481
EUNICE PELLYTON	751
LITTLE CAKE	576
E COLUMBIA	840
OZARK	695
S CO/HARMONY	899
GLENSFORK	1092
GRADYVILLE/NELL	706
SPARKSVILLE	754
S COLUMBIA#2	769

Narrative Plan (please attach additional sheets if needed)
1.) Why is this consolidation of these precincts desirable? <input checked="" type="checkbox"/> This is the same plan used in the last election <p>This is the same location we have always used since this method of voting was established. Voters know location and are custom to using this location for Excused-in person absentee voting. Location in the middle of the county</p>
2.) In what manner will Precinct Officers be assigned? <input checked="" type="checkbox"/> This location will be fully staffed with election officials <p>Location will be staffed by deputy clerks and trained poll workers. Equalization of parties with request for additional workers if needed.</p>
3.) How will the voting location be publicized to voters? How will the location be noted as a "Vote Center?" <p>Newspaper, Radio, Online magazine, state website, clerks</p>
4.) How will the voting location serve as a focal point to meet the needs of a diverse community? <p>Only location ever been used. Located in the center of the county</p>

Attachment

Milltown

805

West Columbia

1140

Cane Valley

1267

Knifley

803

North Columbia

937

Hurt

1052



Commonwealth of Kentucky

Petition to Consolidate Precincts and Precinct Election Officers

County Name	
ADAIR	
Election	Dates of Voting
PRIMARY 05/19/2026 NOV 3 2026	
Person Completing this Form	
Name	LISA GREER
Title	CLERK
About Voting Location	
Example: Tullip Poplar High, 123 Main Street, County High School	
Name	TRINITY UM CHURCH
Address	2418 CAMPBELLSVILLE RD, COLUMBIA
Type	ELECTION DAY
Number of Parking Spaces	Sufficient Parking Spaces?
50	YES
Voting Equipment to be Used	
Number	Type of equipment
2	VERITY SCAN
1	VERITY DUO
3	VERITY PRINT

Precincts in Voting Location	
Precinct name	Number of registered voters
NORTH	937
CANEVALLEY/HOL	1267

Narrative Plan (please attach additional sheets if needed)
1.) Why is this consolidation of these precincts desirable? <input checked="" type="checkbox"/> This is the same plan used in the last election We have always had these two precincts at this location for numerous years. There would be no changes for voters
2.) In what manner will Precinct Officers be assigned? <input checked="" type="checkbox"/> This location will be fully staffed with election officials Location will be staffed by trained poll workers. Equalization of parties with request for additional workers
3.) How will the voting location be publicized to voters? How will the location be noted as a "Vote Center?" Newspaper, Radio, Online magazine, website (state and clerk)
4.) How will the voting location serve as a focal point to meet the needs of a diverse community? Only location ever been used.



Commonwealth of Kentucky

Petition to Consolidate Precincts and Precinct Election Officers

County Name	
ADAIR	
Election	Dates of Voting
PRIMARY MAY 19, 2026, NOV 3, 2026	
Person Completing this Form	
Name	LISA GREER
Title	CLERK
About Voting Location	
Example: Tulip Poplar High, 123 Main Street, County High School	
Name	WHEET FELLOWSHIP HALL
Address	1208 JAMESTOWN STREET
Type	ELECTION DAY
Number of Parking Spaces	Sufficient Parking Spaces?
50	YES
Voting Equipment to be Used	
Number	Type of equipment
2	VERITY SCAN
1	VERITY DUO

Precincts in Voting Location	
Precinct name	Number of registered voters
EAST COLUMBIA	840
SO COL/HARMONY	899

Narrative Plan (please attach additional sheets if needed)
1.) Why is this consolidation of these precincts desirable? <input checked="" type="checkbox"/> This is the same plan used in the last election We have always had these two precincts at this location. There would be no change for voters.
2.) In what manner will Precinct Officers be assigned? <input checked="" type="checkbox"/> This location will be fully staffed with election officials Location will be staffed by trained poll workers. Equalization of parties with request for additional workers is needed
3.) How will the voting location be publicized to voters? How will the location be noted as a "Vote Center?" Newspaper, radio, online magazine, clerk and state websites
4.) How will the voting location serve as a focal point to meet the needs of a diverse community? Only location ever used, well suited for a diverse community.



Commonwealth of Kentucky

Petition to Consolidate Precincts and Precinct Election Officers

County Name	
ADAIR	
Election	Dates of Voting
PRIMARY MAY 19, 2026, NOVEMBER 3, 2026	
Person Completing this Form	
Name	LISA GREER
Title	CLERK
About Voting Location	
Example: Tulip Poplar High, 123 Main Street, County High School	
Name	JIM BLAIR CENTER
Address	901 HUDSON STREET COLUMBIA
Type	ELECTION DAY
Number of Parking Spaces	Sufficient Parking Spaces?
35	YES
Voting Equipment to be Used	
Number	Type of equipment
2	VERITY SCAN
1	VERITY DUO
3	VERITY PRINT ON DEMAND

Precincts in Voting Location	
Precinct name	Number of registered voters
SOUTH CO #2	769
WEST COLUMBIA	1140
GRADYVILLE NELL	706

Narrative Plan (please attach additional sheets if needed)	
1.) Why is this consolidation of these precincts desirable? <input checked="" type="checkbox"/> This is the same plan used in the last election	
WE HAVE USED THIS LOCATION FOR THESE TWO PRECINCTS, BUT ARE ADDING A THIRD WHICH IS A SMALL PRECINCT DUE TO THE CURRENT PLACE THAT HAS BEEN USED NO LONGER AVAILABLE	
2.) In what manner will Precinct Officers be assigned? <input checked="" type="checkbox"/> This location will be fully staffed with election officials	
LOCATION WILL BE STAFFED BY TRAINED POLL WORKERS. EQUALIZATION OF PARTIES WITH REQUEST FOR ADDITIONAL WORKERS, PLUS ADDING PRINT ON DEMAND PRINTERS	
3.) How will the voting location be publicized to voters? How will the location be noted as a "Vote Center?"	
NEWSPAPER, RADIO, ONLINE MAGAZINE, CLERK AND STATE WEBSITES	
4.) How will the voting location serve as a focal point to meet the needs of a diverse community?	
ONLY LOCATION EVER USED FOR TWO PRECINCTS PLUS THE PRECINCT THAT HAS BEEN ADDED IS ONLY 6 MILES FROM THIS LOCATION.	



Commonwealth of Kentucky

Petition to Consolidate Precincts and Precinct Election Officers

County Name	
ADAIR	
Election	Dates of Voting
PRIMARY	5/19/26
Person Completing this Form	
Name	LISA GREER
Title	CLERK
About Voting Location	
Example: Tulip Poplar High, 123 Main Street, County High School	
Name	BEARWALLOW FELLOWSHIP HALL
Address	6090 LIBERTY ROAD, COLUMBIA
Type	ELECTION DAY
Number of Parking Spaces	Sufficient Parking Spaces?
20 PLUS	YES
Voting Equipment to be Used	
Number	Type of equipment
2	VERITY SCAN
2	VERITY DUO

Precincts in Voting Location	
Precinct name	Number of registered voters
A102 WHITE OAK	481
A104 EUNICE PELL	751
A105 LITTLE CAKE	576

Narrative Plan (please attach additional sheets if needed)

1.) Why is this consolidation of these precincts desirable?

☐ This is the same plan used in the last election

Current locations need updates. As per the map the location is not much different in miles for either precinct. The location has numerous updates that the old precincts do not have. Location is well know. Plus will help us with the issues of obtaining the number of precincts worker

2.) In what manner will Precinct Officers be assigned?

☐ This location will be fully staffed with election officials

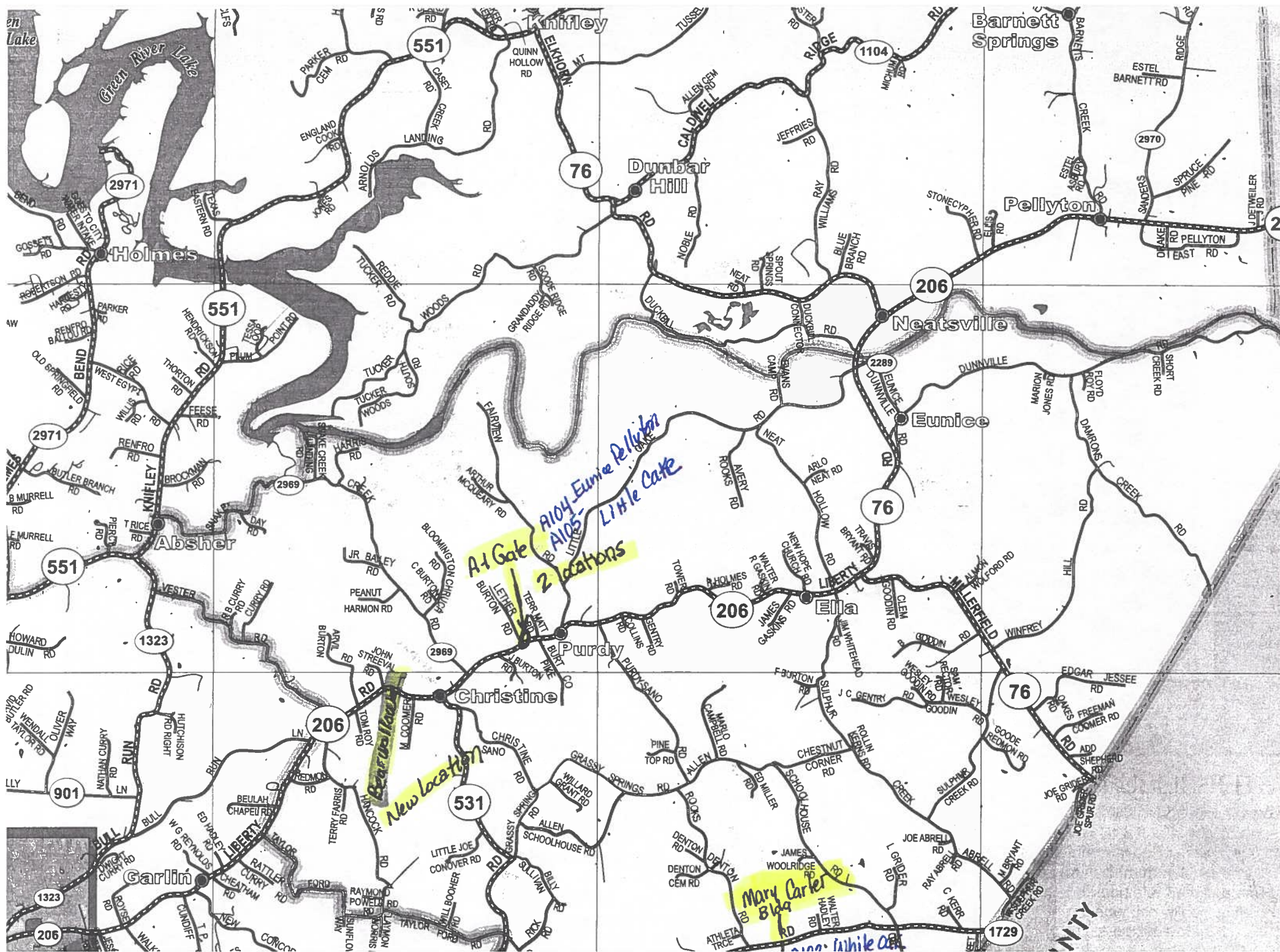
Location will have atleast eight fully trained precinct workers

3.) How will the voting location be publicized to voters? How will the location be noted as a "Vote Center?"

Post cards (mailed to all voters in these precincts), newspaper, online news paper, signs posted at old precincts directing to new location, larger sign posted at end of road to new location

4.) How will the voting location serve as a focal point to meet the needs of a diverse community?

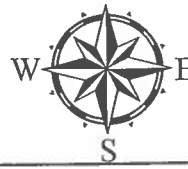
It is a fellowship hall, detached from the church that is well suited for a diverse range of voters. Well planed building to meet all needs. Well known location large enough to be used for all three of precincts that are in Magisterial District 1. Very moderate and up to date.





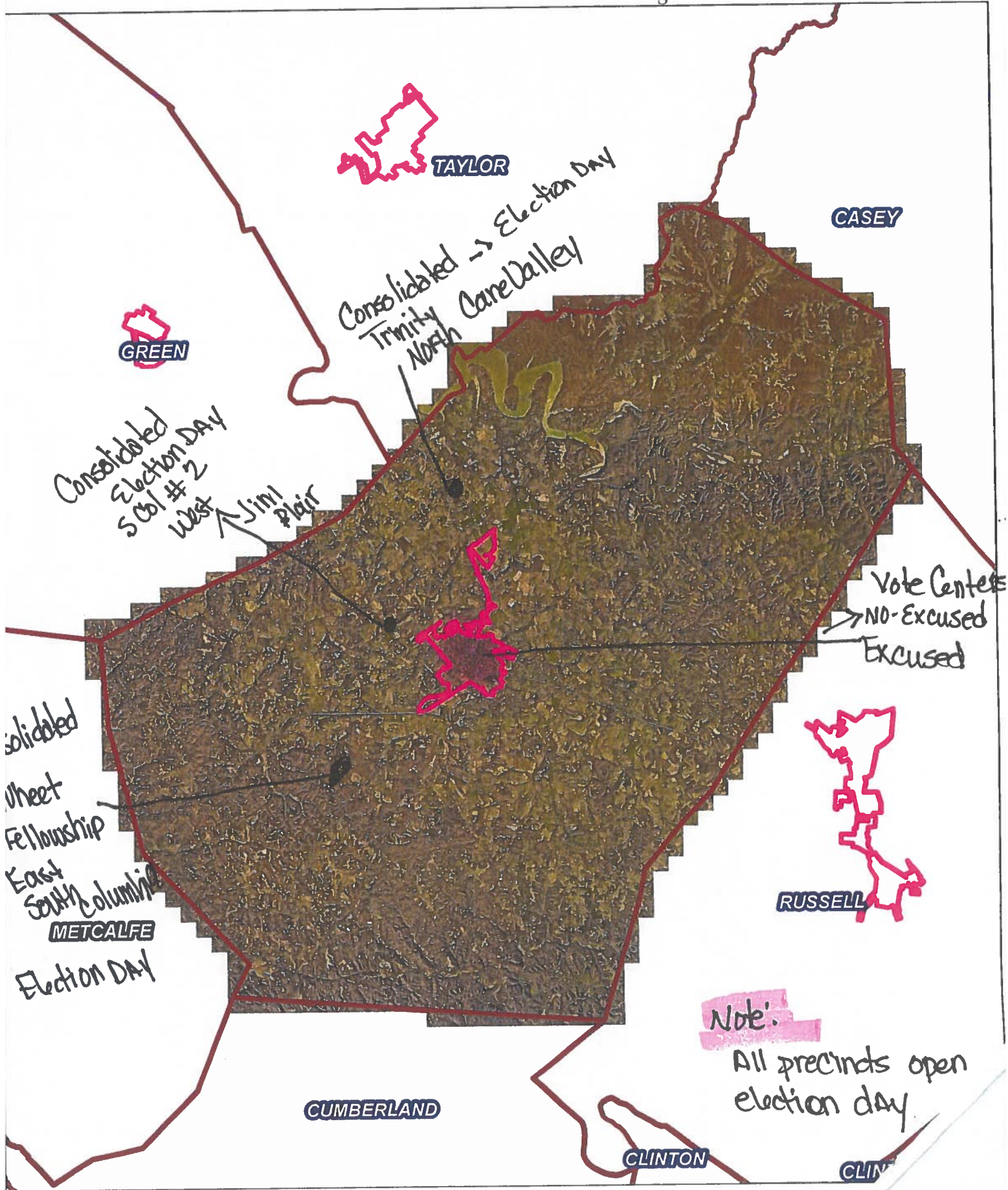
Adair County
Property Valuation Administrator

Print Date: August 09, 2023
Aerial Date: Spring 2020



Maps to be used
for identification only,
NOT for conveyance

1 inch = 20,833 feet





Junior Focco, PMA

Print Date: April 2009
Aerial Date: Summer 2006



Adair County Property Valuation Administration



Maps to be used for identification only
NOT for conveyance



Property Map Number

Index