



# Commonwealth of Kentucky County Election Planning Report

<b>County Name</b>	
BATH	
<b>Election</b>	
GENERAL 2023	
<b>Person Completing this Form</b>	
Name	ROGER COYLE
Title	CLERK
Phone	606-674-2613

**For in-person voting on Election Day, the County Board of Elections will (check one):**

- Consolidate precincts and precinct election officers (Requires Form SBE 74);
- Utilize the same consolidation plan that was used in a previous election (Requires previous Form SBE 74); or
- Open all existing precincts.

**Excused in-person absentee voting will occur (check one):**

- Within the County Clerk's office; or
- In another location within the county (Requires Form SBE 74).

**No-excuse in-person absentee voting will occur (check one):**


- Within the County Clerk's office; or
- In another location within the county (Requires Form SBE 74).

**Absentee ballot drop-boxes will be located (minimum of one location required):**

17 WEST MAIN ST OWINGSVILLE KY 40360

**I have attached:**

- All required Form SBE 74 sheets
- Relevant Maps
- Supplemental Narrative

  
Signature \_\_\_\_\_ Date 8/2/23



**Roger Coyle**  
**Bath County Clerk**  
PO Box 609 Owingsville, KY 40360  
P: 606-674-2613 F: 606-674-9526

Bath County will be using the same plan as last election.

- We have 1 drop box located inside our office at 17 W Main St. Owingsville, KY 40360
- The location of our 6-day excused in-person absentee is in our office at the same address as above.
- Our 3 day no-excuse in person absentee voting will be held at the Bath County Extension office at 2914 US 60 Owingsville, KY 40360  
Thursday 8-4  
Friday 8-4  
Saturday 8-4
- Locations are as follows
  - Vote Center (for early voting only) 2914 US 60 Owingsville, KY 40360
  - Consolidated location A105, A106, B102, B103  
2914 US 60 Owingsville, KY 40360
  - Consolidated location A101 A102 Sharpsburg Community Center 7781  
W Tunnel Hill Rd. Sharpsburg, KY 40374
  - Consolidated location A103 A104 Bethel Firehouse 8992 Veterans  
Memorial Hwy Sharpsburg, KY 40374
  - Precinct B104 Preston Firehouse 230 Blevins Valley Rd. Owingsville, KY  
40360
  - Precinct C101 C102 Salt Lick Firehouse 164 Main St. Salt Lick, KY  
40371
  - Consolidated Location C103 C104 Olympian Springs Firehouse 4082  
Mudlick Rd. Olympia, KY 40358

Thank you,

Roger Coyle, Clerk





# Commonwealth of Kentucky

## Petition to Consolidate Precincts and Precinct Election Officers

<b>County Name</b>	
BATH	
<b>Election</b>	<b>Dates of Voting</b>
GENERAL 2023 ELECTION DAY	
<b>Person Completing this Form</b>	
Name	ROGER COYLE
Title	CLERK
<b>About Voting Location</b>	
<i>Example: Tulip Poplar High, 123 Main Street, County High School</i>	
Name	BATH CO EXTENSION SERVICE
Address	2914 US 60 OWINGSVILLE KY 40360
Type	EXTENSION BUILDING
Number of Parking Spaces	Sufficient Parking Spaces?
125+	YES
<b>Voting Equipment to be Used</b>	
<b>Number</b>	<b>Type of equipment</b>
3	VERITY SCAN
1	VERITY TOUCH WRITER
3	E POLL BOOKS

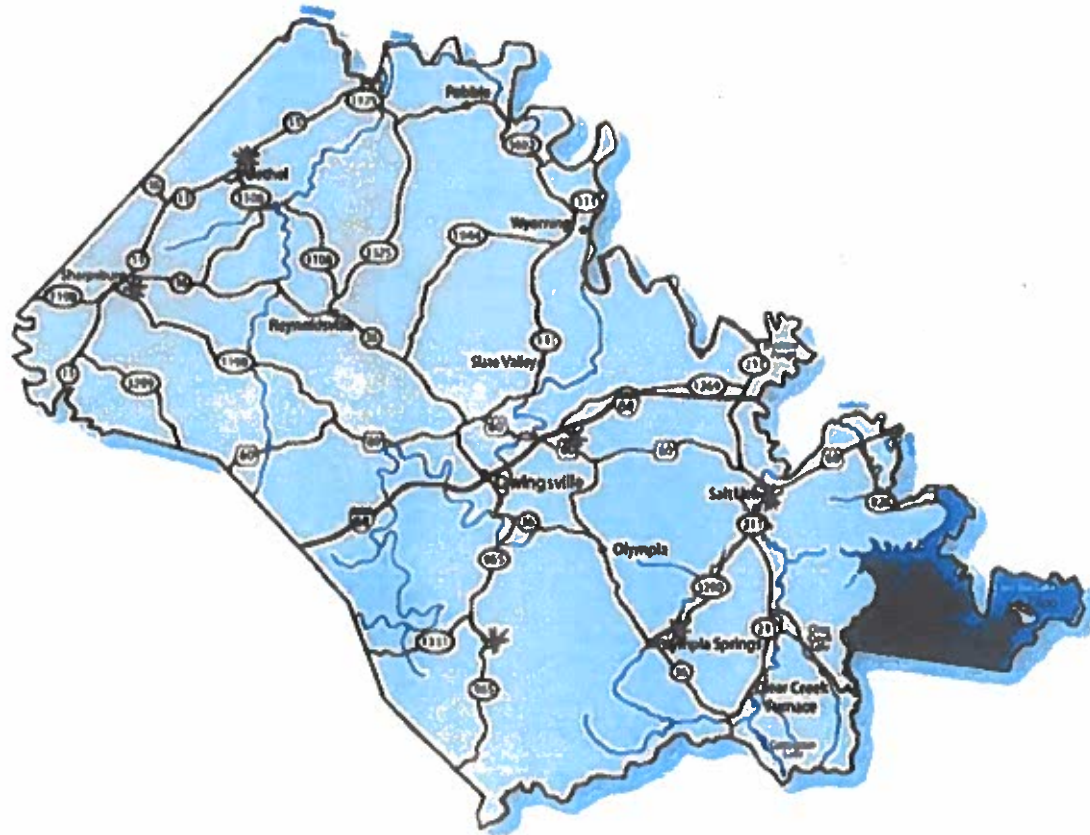
<b>Precincts in Voting Location</b>	
Precinct name	Number of registered voters
A105	788
B102	821
B103	1712
A106	487

<b>Narrative Plan</b> <i>(please attach additional sheets if needed)</i>
<p><b>1.) Why is this consolidation of these precincts desirable?</b>  <input checked="" type="checkbox"/> This is the same plan used in the last election          THIS IS THE SAME PLAN WE HAVE USED IN THE LAST SEVERAL ELECTIONS.</p>
<p><b>2.) In what manner will Precinct Officers be assigned?</b>  <input checked="" type="checkbox"/> This location will be fully staffed with election officials          WE WILL HAVE 12 POLL WORKERS IN THIS LOCATION.          A105 &amp; A 106 WILL HAVE THE SAME 4 POLL WORKERS, B102 WILL HAVE 4, AND B103 WILL HAVE 4.          ALL WILL HAVE NORMAL DUTIES ASSIGNED -CLERK, JUDGE, SHERIFF</p>
<p><b>3.) How will the voting location be publicized to voters? How will the location be noted as a "Vote Center?"</b>          NEWSPAPER, RADIO, &amp; SOCIAL MEDIA.</p>
<p><b>4.) How will the voting location serve as a focal point to meet the needs of a diverse community?</b>          ANYONE REGISTERED IN AN OWINGSVILLE PRECINCT WILL BE ABLE TO VOTE IN THE SAME BUILDING.          ADA COMPLIANT          CAN ACCOMODATE LARGE CROWDS          GREAT PARKING AREA</p>











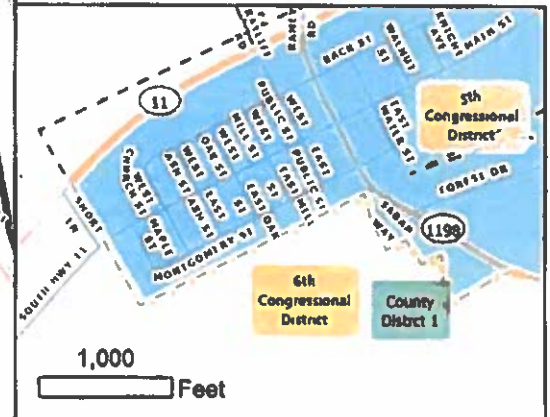
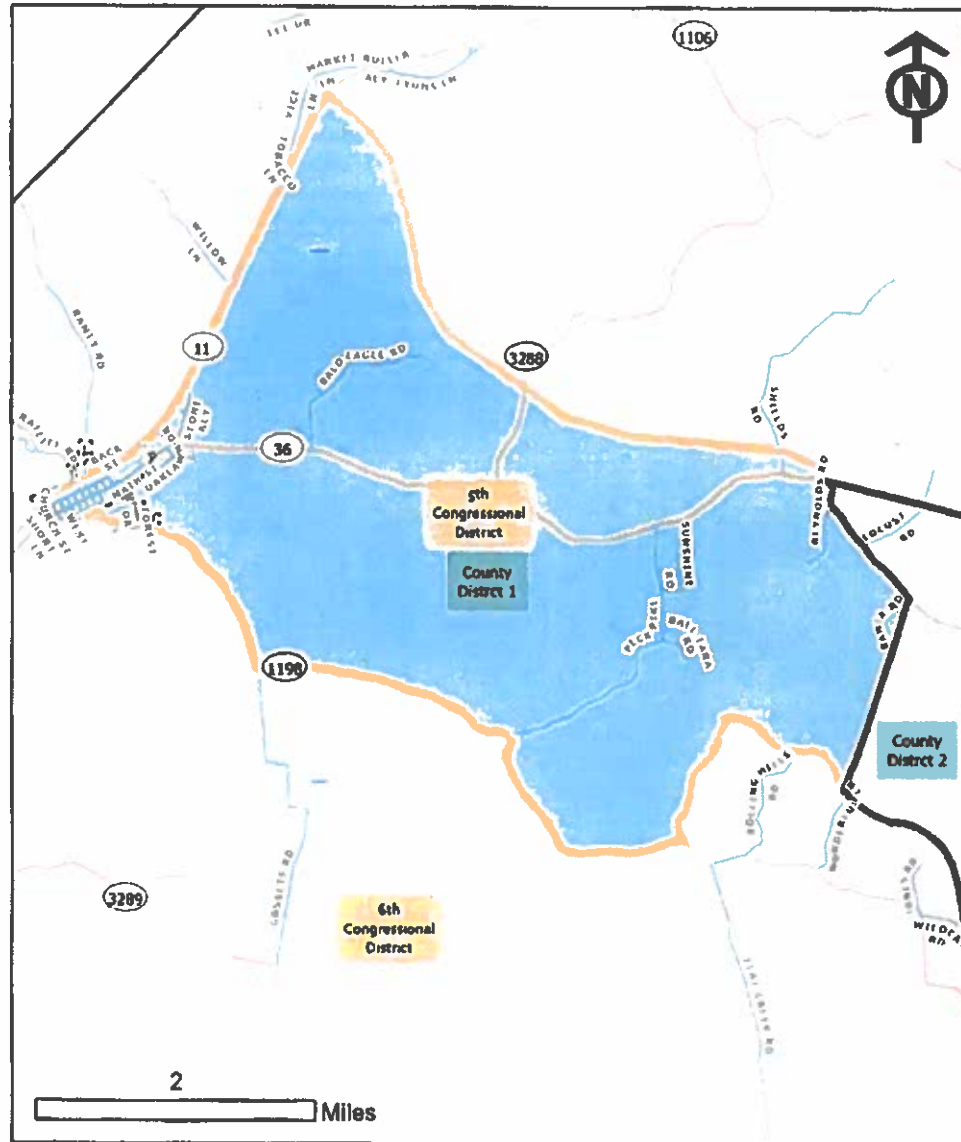
# Bath County Precincts

## Sharpsburg 1 (A101) Boundary Changes

- Sharpsburg 1 Precinct (A101)
- County Commissioner District
- Congressional District
- City of Sharpsburg
- Interstate
- US Highway
- State Highway
- City Street/ County Road
- Private Road



All mapped information is believed accurate but is not guaranteed without error. While attempts have been made to ensure the correctness of the information presented, the Gateway Area Development District does not guarantee accuracy, completeness, or suitability for a particular use. Information herein should be independently verified. If you have any questions please contact Gateway Area Development District at 606.790.0090 or email [ga@pawdd.org](mailto:ga@pawdd.org).



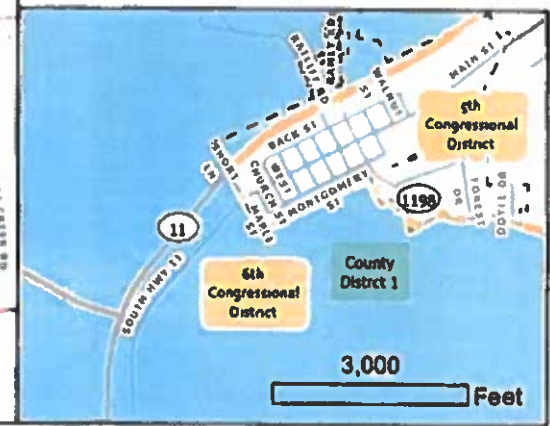
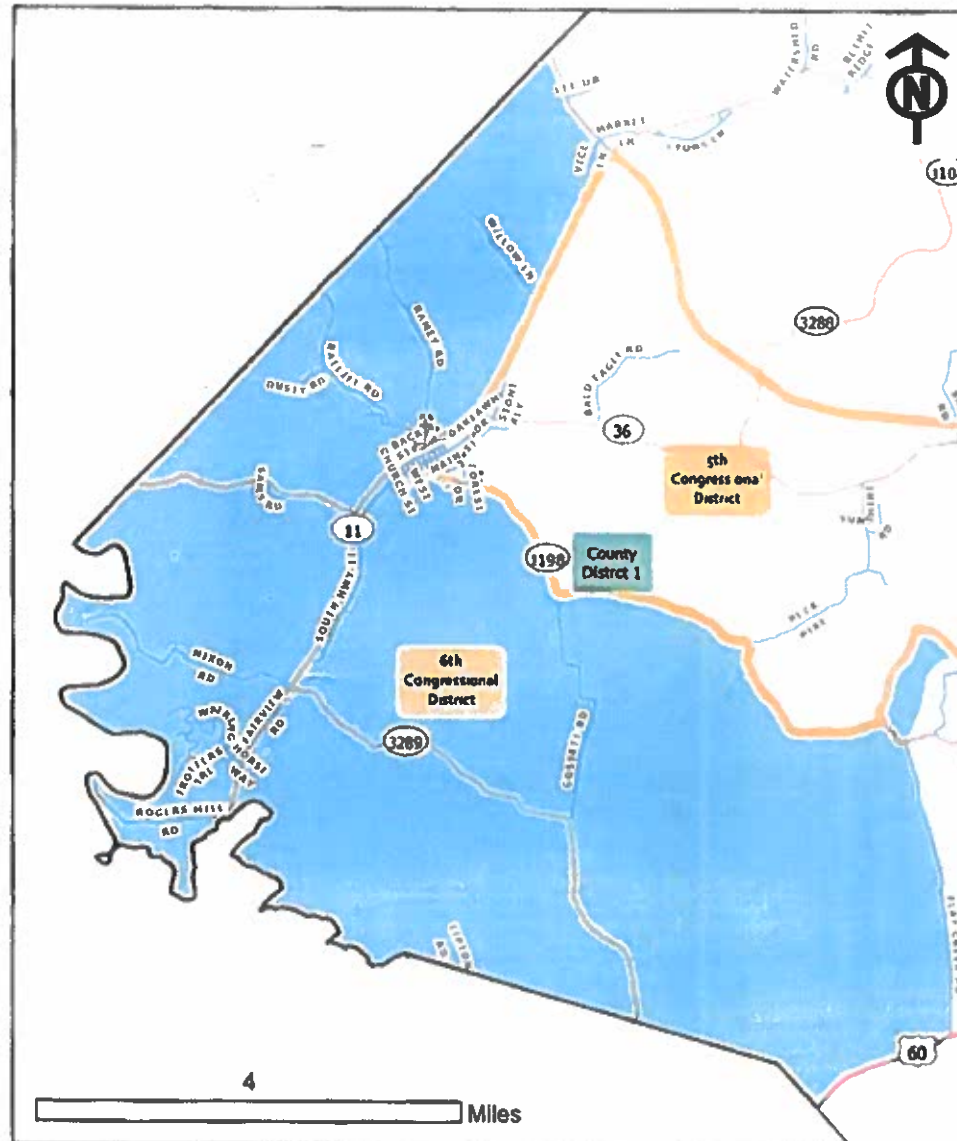
# Bath County Precincts

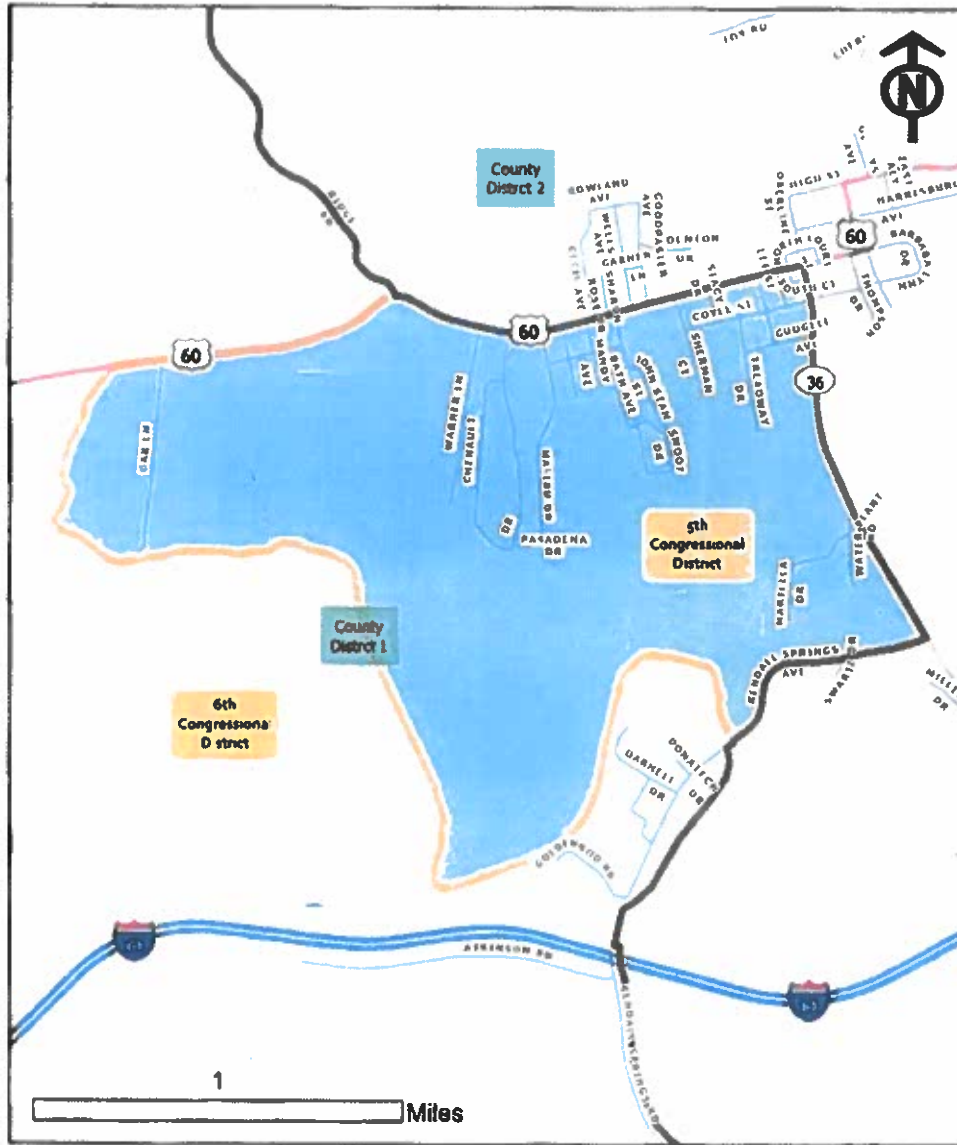
## Sharpsburg 2 (A102) Boundary Changes

- Sharpsburg 2 Precinct (A102)
- County Commissioner District
- Congressional District
- City of Sharpsburg
- Interstate
- US Highway
- State Highway
- City Street/ County Road
- Private Road



All mapped information is believed accurate but is not guaranteed without error. While attempts have been made to ensure the correctness of the information presented, the Gateway Area Development District does not guarantee accuracy, completeness, or suitability for a particular use. Information herein should be independently verified. If you have any questions please contact Gateway Area Development District at 606.780.0090 or email [ga@wad-d.org](mailto:ga@wad-d.org).





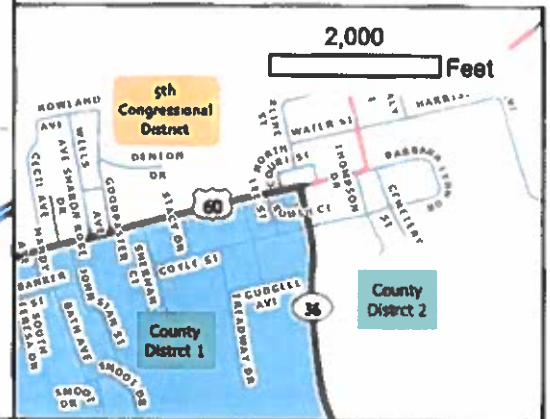
# Bath County Precincts

Owingsville 4 (A106)  
New Precinct

- Owingsville 4 (A106)
- County Commissioner District
- Congressional District
- Interstate
- US Highway
- State Highway
- City Street/ County Road
- Private Road



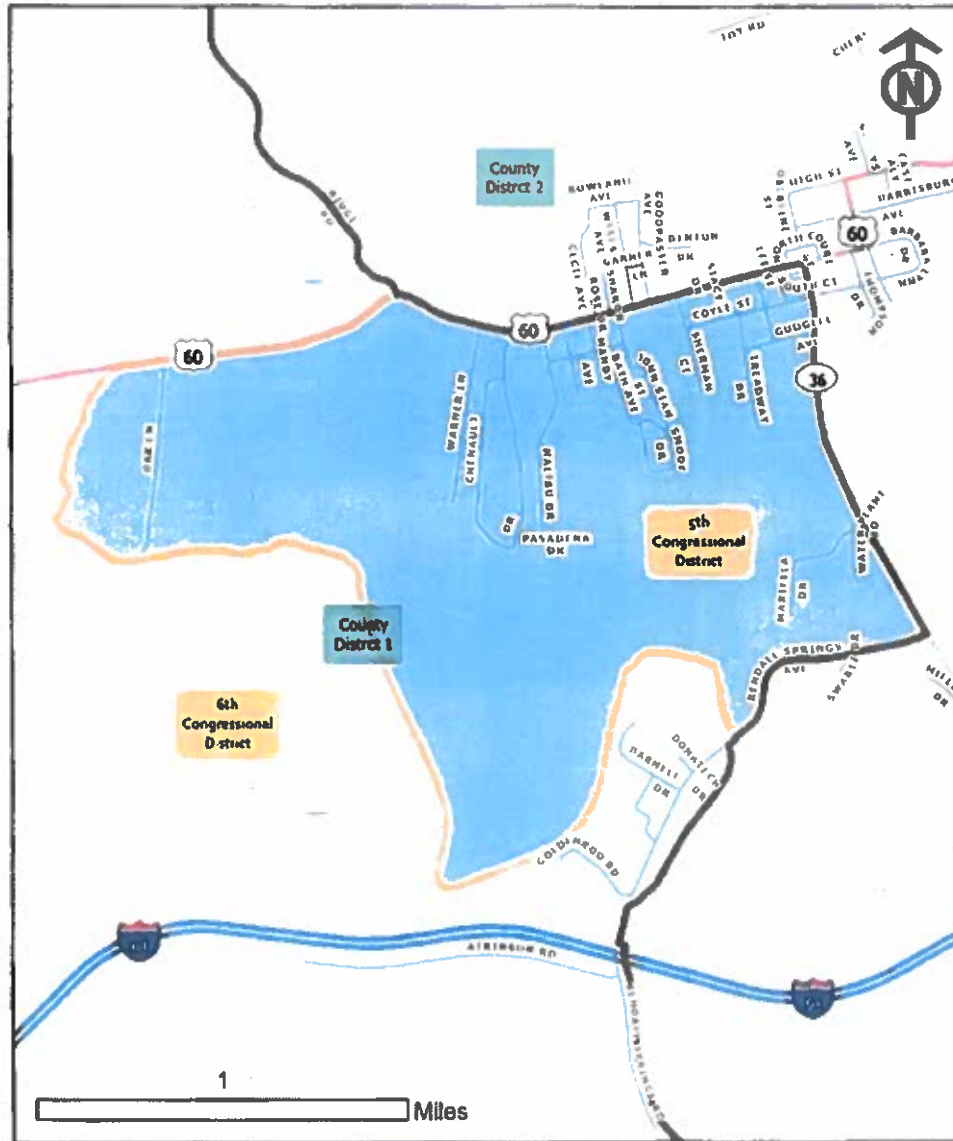
All mapped information is believed accurate but is not guaranteed without error. While attempts have been made to ensure the correctness of the information presented, the Gateway Area Development District does not guarantee accuracy, completeness, or suitability for a particular use. Information here should be independently verified. If you have any questions please contact Gateway Area Development District at 606.780.0090 or email [gis@gwadd.org](mailto:gis@gwadd.org).



# Bath County Precincts

Owingsville 4 (A106)

New Precinct



- Owingsville 4 Precinct (A106)
- County Commissioner District
- Congressional District
- Interstate
- US Highway
- State Highway
- City Street/ County Road
- Private Road



All mapped information is believed accurate but is not guaranteed without error. While attempts have been made to ensure the correctness of the information presented, the Gateway Area Development District does not guarantee accuracy, completeness, or suitability for a particular use. Information hereon should be independently verified. If you have any questions please contact Gateway Area Development District at 606.780.0290 or email [gid@gwadd.org](mailto:gid@gwadd.org).

