



# Commonwealth of Kentucky

## County Election Planning Report

<b>County Name</b>	
Clark	
<b>Election</b>	
Primary May 21st, 2024	
<b>Person Completing this Form</b>	
Name	Barbara Epperson
Title	Deputy Clerk
Phone	859-745-0280

For in-person voting on Election Day, the County Board of Elections will (check one):

- Consolidate precincts and precinct election officers (Requires Form SBE 74);
- Utilize the same consolidation plan that was used in a previous election (Requires previous Form SBE 74); or
- Open all existing precincts.

Excused in-person absentee voting will occur (check one):

- Within the County Clerk's office; or
- In another location within the county (Requires Form SBE 74).

No-excuse in-person absentee voting will occur (check one):

- Within the County Clerk's office; or
- In another location within the county (Requires Form SBE 74).

Absentee ballot drop-boxes will be located (minimum of one location required):

Clark County Courthouse

---

I have attached:

- All required Form SBE 74 sheets
- Relevant Maps
- Supplemental Narrative

*Michelle Dew* / 5/26/2024  
 Signature Date

**Michelle S. Turner**  
*Clark County Clerk*  
34 South Main Street  
Winchester, Kentucky 40391

Phone: (859)745-0280

Fax: (859)745-4251

## Primary Election Plan for Clark County, May 21, 2024

Our plan is to have one county-wide vote center at the Clark County Courthouse, 34 S. Main St., Winchester, six consolidated locations (see attached) and 12 stand-alone precincts. There will be six days of excused absentee voting and three days of no-excuse early voting, both at the Clark County Courthouse. A drop box will be located in the Clark County Clerks's Office, 34 S. Main St., Winchester, KY 40391.

### Stand-alone Precincts

A101 Becknerville, Mount Zion Christian Church, 3631 Combs Ferry Rd.

A103 Hampton, The Cardinals Nest, 100 Vaught Rd.

B102 Forest Grove, Providence Pentecostal Church, 7076 Old Boonesboro Rd.

B103 Garner, Sequoia Village Community Room, 200 Canewood Dr.

B104 Goodes, Rogers-Parrish Clark County Fire Station 3, 125 New Log Lick Rd.

B105 Pinchem, Antioch Christian Church, 6101 Muddy Creek Rd.

D101 Mt. Abbott, Justice Elementary School, 350 Mount Sterling Rd.

D102 Renick, Strode Station Elementary School, 1750 Martin Luther King Jr. Blvd.

D104 Victory, Generations Center, 32 Meadow St.

F101 City Hall, City Hall, 32 Wall St.

F103 Mt. Vernon, Public Library, 370 S. Burns Ave.

F105 South Park, Shearer Elementary School, 224 E. Broadway St.

Consolidated precincts

D103 Van Meter, Baker Intermediate School, 1645 Martin Luther King Jr. Dr.

E102 Sphar, Baker Intermediate School

C102 Franklin, Landmark Baptist Church, 1223 Ironworks Rd.

C103 Kiddville, Landmark Baptist Church

A102 Boonesboro, Campbell Junior High School, 620 Boone Ave.

A104 Stoney Brook, Campbell Junior High School

A105 Calmes, Campbell Junior High School

E104 Colby, Campbell Junior High School

F102 Fairfax, Courthouse Basement, 34 South Main St.

F104 North Winchester, Courthouse Basement

E101 McClure, Hannah McClure Preschool, 30 Beckner St.

E103 Sunset, Hannah McClure Preschool

C101 Ecton, Extension Office Annex, 1400 Fortune Dr.

C104, Wades Mill, Extension Office Annex

Countywide vote center, Clark County Court House , 1<sup>st</sup> floor (three days of early voting, May 16<sup>th</sup>, 17<sup>th</sup>, from 8:00 am to 4:00 pm, May 18<sup>th</sup>, 9:00 am to 5:00 pm. Election Day 6:00 am to 6:00 pm.















# Commonwealth of Kentucky

## Petition to Consolidate Precincts and Precinct Election Officers

<b>County Name</b>	
Clark	
<b>Election</b>	<b>Dates of Voting</b>
Primary	May 21st, 2024
<b>Person Completing this Form</b>	
Name	Barbara Epperson
Title	Deputy Clerk
<b>About Voting Location</b>	
<i>Example: Tullip Poplar High, 123 Main Street, County High School</i>	
Name	Campbell Junior High School
Address	620 Boone Ave
Type	School
Number of Parking Spaces	Sufficient Parking Spaces?
200	Yes
<b>Voting Equipment to be Used</b>	
<b>Number</b>	<b>Type of equipment</b>
1	Verity Ada
2	Verity Scan
5	E-Poll Books

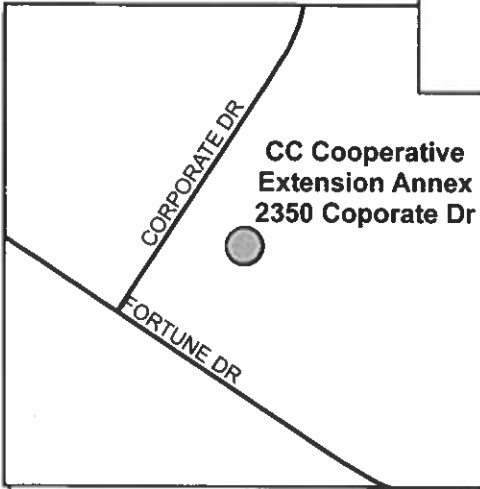
Precincts in Voting Location	
Precinct name	Number of registered voters
A102 Boonesboro	911
A104 Stoneybrook	1263
A105 Calmes	953
E104 Colby	1645

<b>Narrative Plan</b> <i>(please attach additional sheets if needed)</i>
<b>1.) Why is this consolidation of these precincts desirable?</b> <input checked="" type="checkbox"/> This is the same plan used in the last election  They are located at the same location
<b>2.) In what manner will Precinct Officers be assigned?</b> <input checked="" type="checkbox"/> This location will be fully staffed with election officials  the locations will have equal number of each party at the location.
<b>3.) How will the voting location be publicized to voters? How will the location be noted as a "Vote Center?"</b> Social Media, Radio, Newspaper, County Clerk Website. all precincts vote at vote center.
<b>4.) How will the voting location serve as a focal point to meet the needs of a diverse community?</b> it is centrally located for the voters in those precincts.





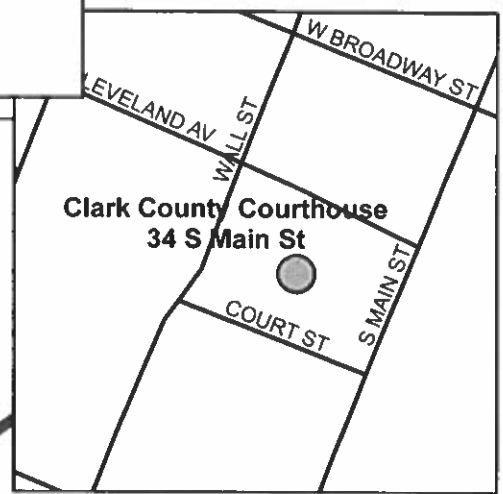
# 2024 Voting Consolidated Precinct Locations Clark County, Kentucky



**CC Cooperative Extension Annex**  
2350 Coporate Dr

CORPORATE DR  
FORTUNE DR

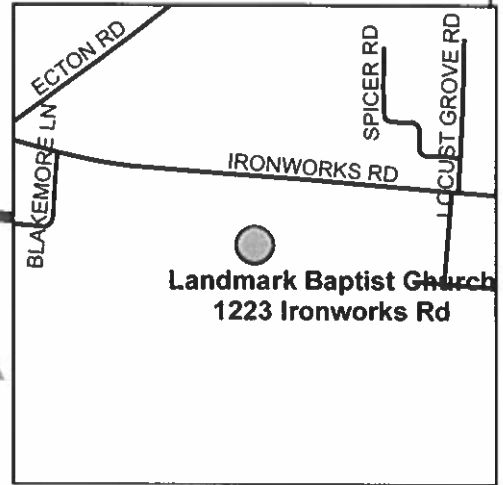
This inset map shows the location of the CC Cooperative Extension Annex at 2350 Coporate Dr. The site is marked with a grey dot and is situated between Corporate Dr and Fortune Dr.



**Clark County Courthouse**  
34 S Main St

LEVELAND AV  
W BROADWAY ST  
WALL ST  
S MAIN ST  
COURT ST

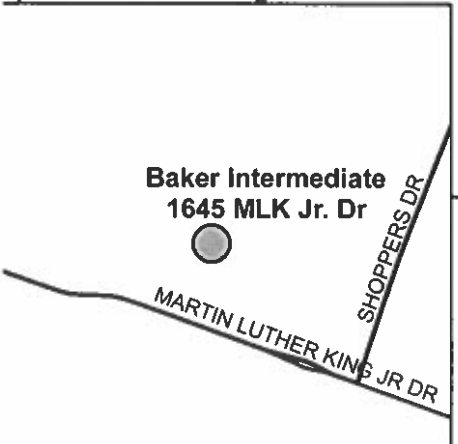
This inset map shows the location of the Clark County Courthouse at 34 S Main St. The site is marked with a grey dot and is located at the intersection of S Main St and Court St, near Wall St and S Main St.



**Landmark Baptist Church**  
1223 Ironworks Rd

BLAKEMORE LN  
EYTON RD  
IRONWORKS RD  
SPICER RD  
LOCUST GROVE RD

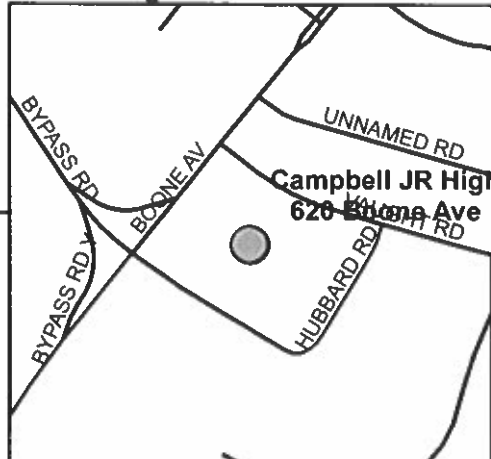
This inset map shows the location of Landmark Baptist Church at 1223 Ironworks Rd. The site is marked with a grey dot and is located at the intersection of Ironworks Rd and Spicer Rd, near Blakemore Ln and Eyton Rd.



**Baker Intermediate**  
1645 MLK Jr. Dr

SHOPPERS DR  
MARTIN LUTHER KING JR DR

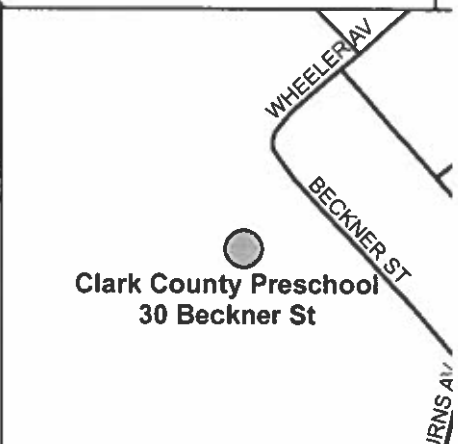
This inset map shows the location of Baker Intermediate at 1645 MLK Jr. Dr. The site is marked with a grey dot and is located at the intersection of Shoppers Dr and Martin Luther King Jr Dr.



**Campbell JR High**  
620 Boone Ave

BYPASS RD  
BOONE AV  
UNNAMED RD  
HUBBARD RD  
HUBBARD RD

This inset map shows the location of Campbell JR High at 620 Boone Ave. The site is marked with a grey dot and is located at the intersection of Boone Av and Hubbard Rd, near Bypass Rd and an unnamed road.



**Clark County Preschool**  
30 Beckner St

WHEELER AV  
BECKNER ST  
TURNERS AV

This inset map shows the location of Clark County Preschool at 30 Beckner St. The site is marked with a grey dot and is located at the intersection of Beckner St and Wheeler Av, near Turners Av.